

**GLIMPS OF PRAKRUTI
PARIKSHAN ABHIYAN
NOV- DEC 2024**

**K. G. Mittal Ayurved College,
Charni Road, Mumbai 02**



Geo-Tagging Camera

2024/12/24 10:08

Mumbai, Maharashtra, India
20F, Khotwadi Ln, Kotachi Wadi, Khetwadi, Girgaon
Maharashtra 400004, India
Lat 18.955688 Long 72.820827



Geo-Tagging Camera

2024/12/24 10:08

Mumbai, Maharashtra, India
20F, Khotwadi Ln, Kotachi Wadi, Khetwadi, Girgaon
Maharashtra 400004, India
Lat 18.955688 Long 72.820826



Geo-Tagging Camera

2024/12/24 10:30

Mumbai, Maharashtra, India
20F, Khotwadi Ln, Kotachi Wadi, Khetwadi, Girgaon
Maharashtra 400004, India
Lat 18.955688 Long 72.820825



Geo-Tagging Camera

2024/12/24 10:30

Mumbai, Maharashtra, India
20F, Khotwadi Ln, Kotachi Wadi, Khetwadi, Girgaon
Maharashtra 400004, India
Lat 18.955688 Long 72.820825




Mumbai, Maharashtra, India
Wrmj+gq7, Azad Maidan, Fort, Mumbai, Maharashtra
400001, India
Lat 18.933782° Long 72.831932°
18/12/24 01:45 PM GMT +05:30




Mumbai, Maharashtra, India
7, Netaji Subhash Chandra Bose Rd, Marine
Drive, Mumbai, Maharashtra 400002, India
Lat 18.949927° Long 72.820117°
05/12/24 11:56 AM GMT +05:30




Mumbai, Maharashtra, India
7, Netaji Subhash Chandra Bose Rd, Marine Drive, Mumbai, Maharashtra 400002, India
Lat 18.949927° Long 72.820117°
05/12/24 11:56 AM GMT +05:30



Mumbai, Maharashtra, India
1, Sunder Nagar Rd, Mandlik Nagar, Sunder Nagar, Malad West, Mumbai, Maharashtra 400064, India
Lat 19.176276° Long 72.84523°
23/12/24 12:41 PM GMT +05:30



HAPPY DAYS




REMEMBER 24 2020



Mumbai, Maharashtra, India
1, Rto Colony, Mumbai Central, Mumbai, Maharashtra
400011, India
Lat 18.980263° Long 72.824504°
25/12/24 02:27 PM GMT +05:30



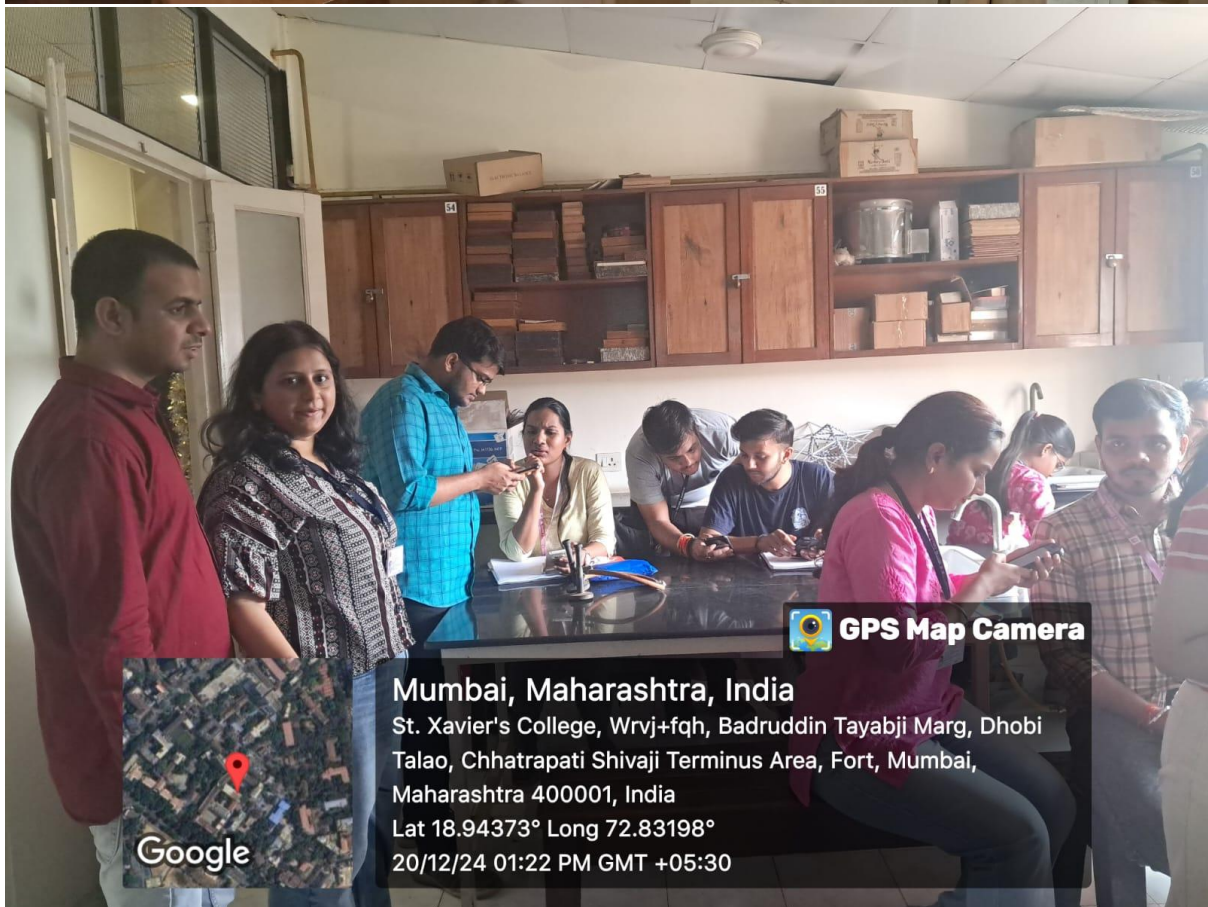
**23/12/2023 @MANDAVI
TECHNICAL INSTITUTE
MUMBAI DESH KA PRAKRITI
ABHIYAN**





 **GPS Map Camera**

Mumbai, Maharashtra, India
Department Of Physics, St. Xavier's College, Wrvj+7gw,
Mahapalika Marg, Dhobi Talao, Chhatrapati Shivaji Terminus
Area, Fort, Mumbai, Maharashtra 400001, India
Lat 18.943331° Long 72.831434°
20/12/24 11:50 AM GMT +05:30



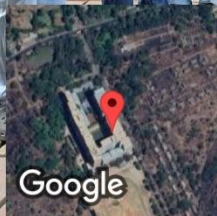
 **GPS Map Camera**

Mumbai, Maharashtra, India
St. Xavier's College, Wrvj+fqh, Badruddin Tayabji Marg, Dhobi
Talao, Chhatrapati Shivaji Terminus Area, Fort, Mumbai,
Maharashtra 400001, India
Lat 18.94373° Long 72.83198°
20/12/24 01:22 PM GMT +05:30





Rasayani, Maharashtra, India
 V5vg+mh2, Hoc Colony, Rasayani, Chambharli,
 Maharashtra 410222, India
 Lat 18.893944° Long 73.176905°
 13/12/24 04:12 PM GMT +05:30



Google



Navi Mumbai, Maharashtra, India
 Pillai College Of Engineering, Dr. K. M. Vasudevan Pillai Campus, Plot No.
 10, Triveni Society, Sector 16, New Panvel East, Panvel, Navi Mumbai,
 Maharashtra 410206, India
 Lat 18.990518° Long 73.128139°
 14/12/24 01:36 PM GMT +05:30



Google



Mumbai, Maharashtra, India
 Nathibai Thackersey Road, New Marine Lines,
 Mumbai, 400020, Maharashtra, India
 Lat 18.937894, Long 72.828312
 12/17/2024 11:20 AM GMT+05:30
 Note : Captured by GPS Map Camera




Mumbai, Maharashtra, India
 Smt. Parmeshwari Devi Gordhandas Garodia Educational Complex, 338,
 Rafi Ahmed Kidwai Rd, Matunga East, Mumbai, Maharashtra 400019, India
 Lat 19.028615° Long 72.859737°
 17/12/24 03:58 PM GMT +05:30



Mumbai, Maharashtra, India
Nathibai Thackersey Road, New Marine Lines,
Mumbai, 400020, Maharashtra, India
Lat 18.937894, Long 72.828312
12/17/2024 11:20 AM GMT+05:30
Note : Captured by GPS Map Camera



Mumbai, Maharashtra, India
2rgp+mp8, Dadar West, Shivaji Park, Mumbai,
Maharashtra 400028, India
Lat 19.026494° Long 72.837157°
05/12/24 03:31 PM GMT +05:30








Mumbai, Maharashtra, India
1, Rto Colony, Mumbai Central, Mumbai, Maharashtra
400011, India
Lat 18.980263° Long 72.824504°
25/12/24 02:27 PM GMT +05:30



 **GPS Map Camera**

Mumbai, Maharashtra, India
1, Sunder Nagar Rd, Mandlik Nagar, Sunder Nagar,
Malad West, Mumbai, Maharashtra 400064, India
Lat 19.176276° Long 72.84523°
23/12/24 12:41 PM GMT +05:30



 **GPS Map Camera**

Navi Mumbai, Maharashtra, India
2483+vrh, Mgm Campus, Kamothe, Panvel, Navi Mumbai,
Maharashtra 410206, India
Lat 19.017317° Long 73.104756°
23/12/24 11:45 AM GMT +05:30

